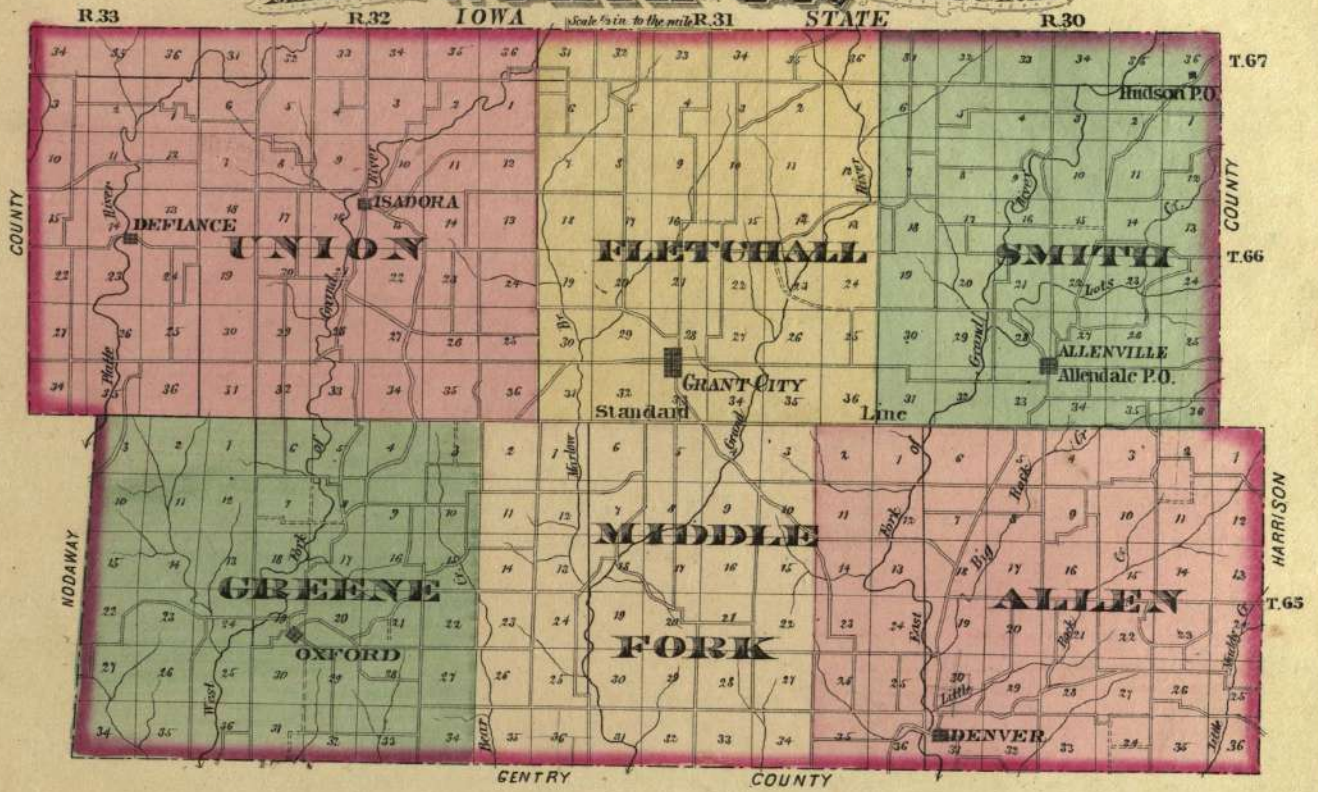
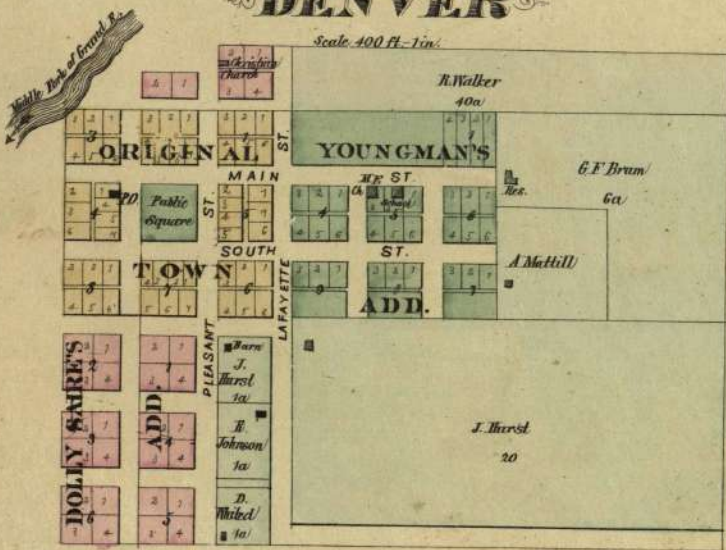


MAP OF WORTH CO., MISSOURI.



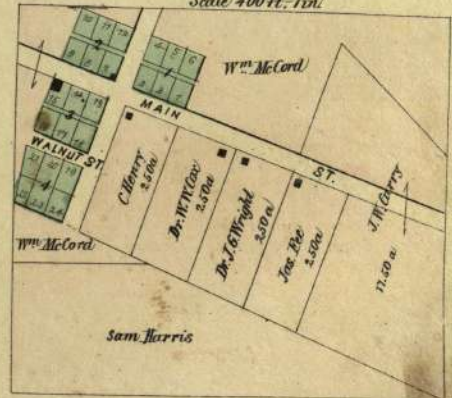
DENVER

Scale 400 ft. - 1 in.



Oxford

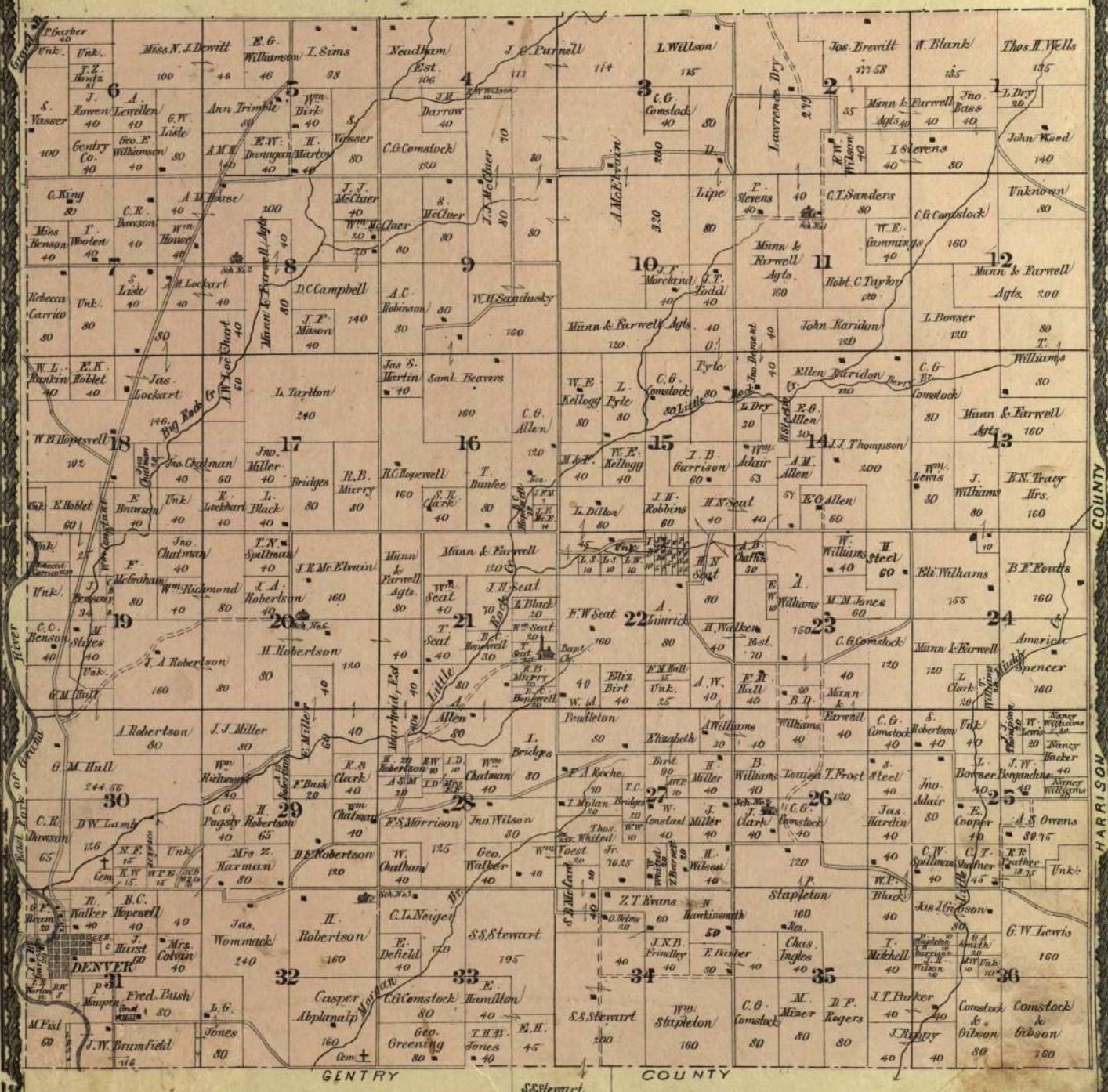
Scale 400 ft. - 1 in.



TOWNSHIP 65 NORTH RANGE 30 WEST.

OF THE 5TH PRINCIPAL MERIDIAN.

Scale 2 Inches to the Mile.



HARRISON COUNTY

GENTRY COUNTY

S. S. Stewart
98

Platte River

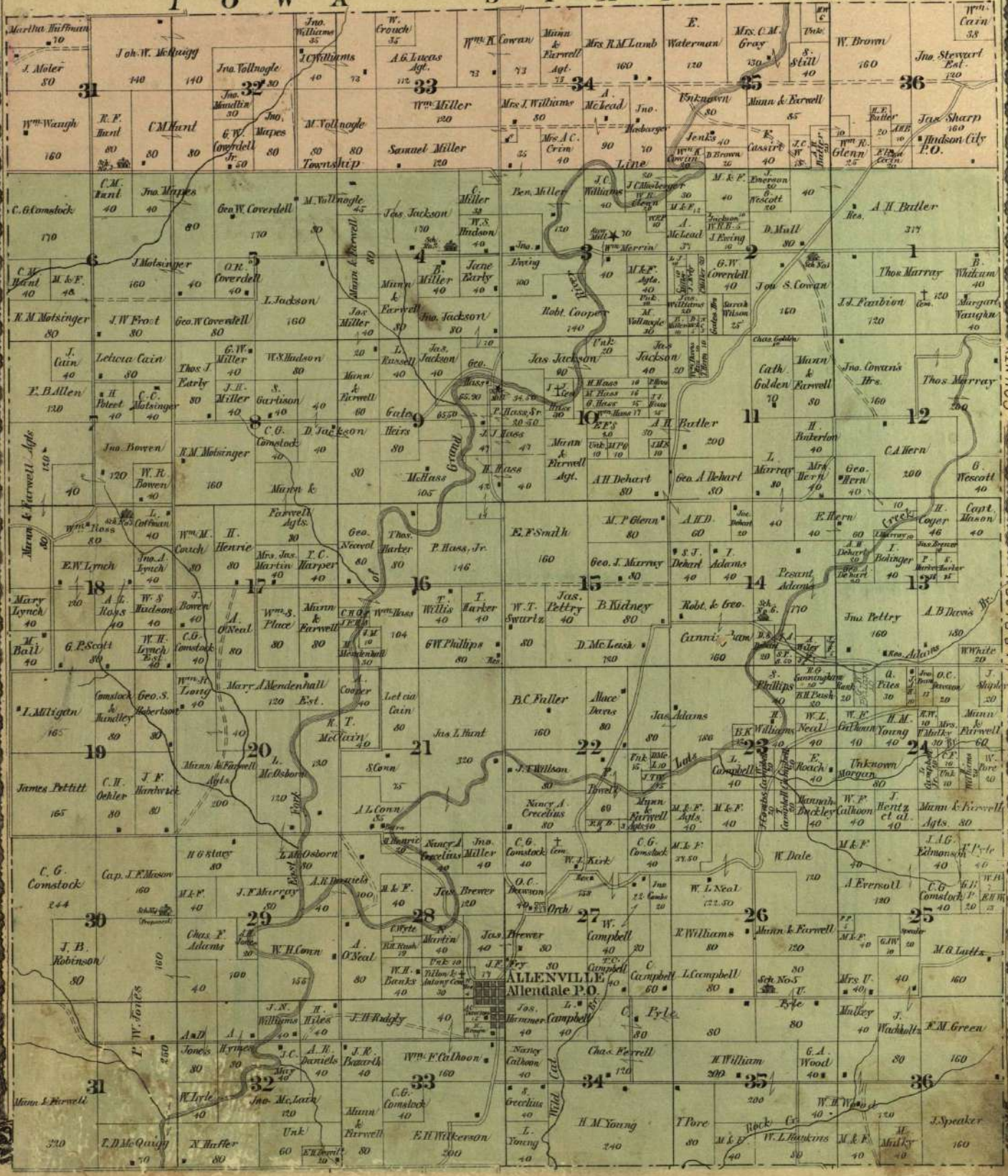
DENVER

TOWNSHIP 66 & 67 NORTH RANGE 30 WEST.

OF THE 5TH PRINCIPAL MERIDIAN.

Scale 2 Inches to the Mile.

I O W A S T A T E



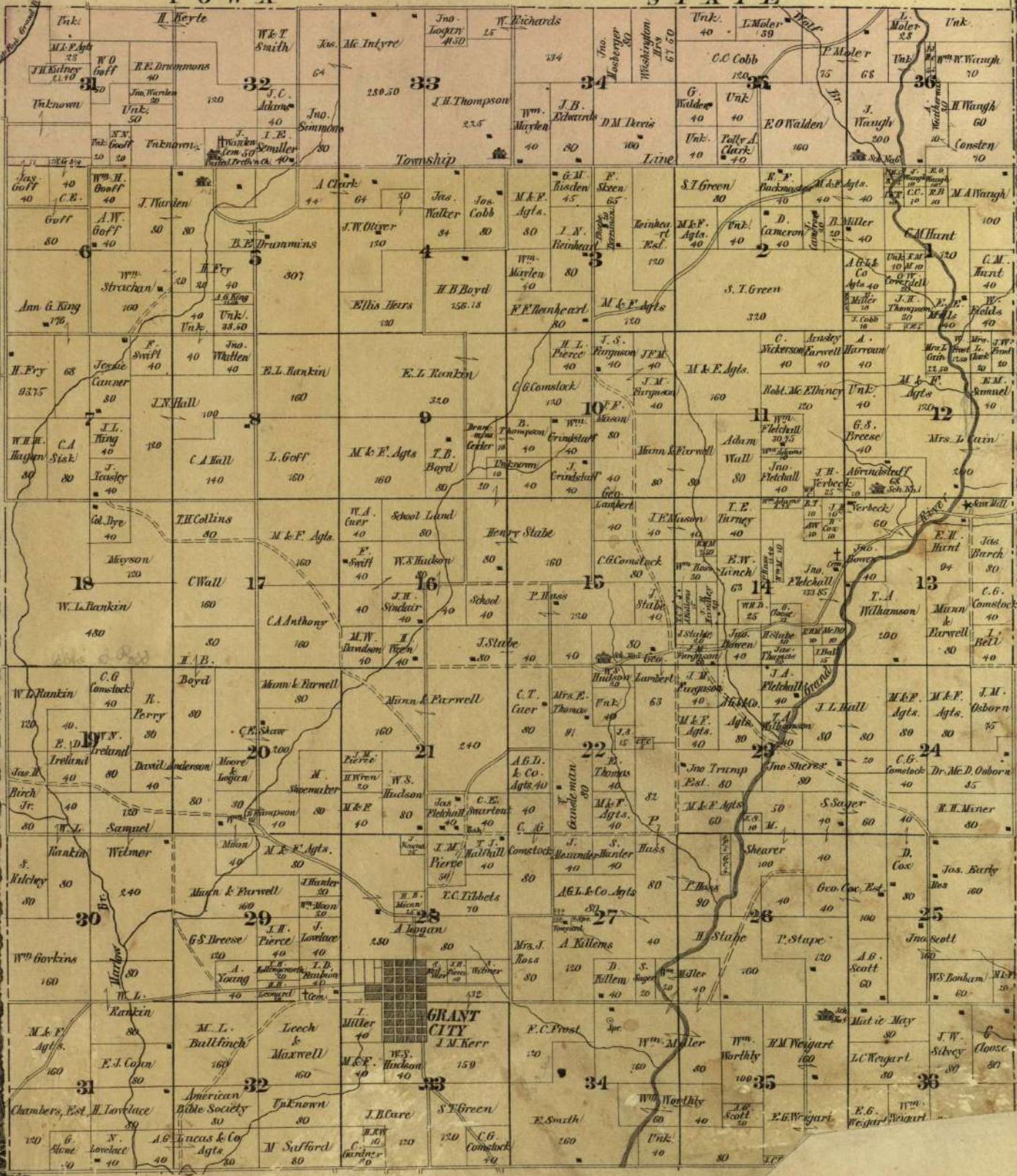
TOWNSHIP 66 & 67 NORTH RANGE 31 WEST.

OF THE 5TH PRINCIPAL MERIDIAN.

Scale 2 Inches to the Mile.

I O W A

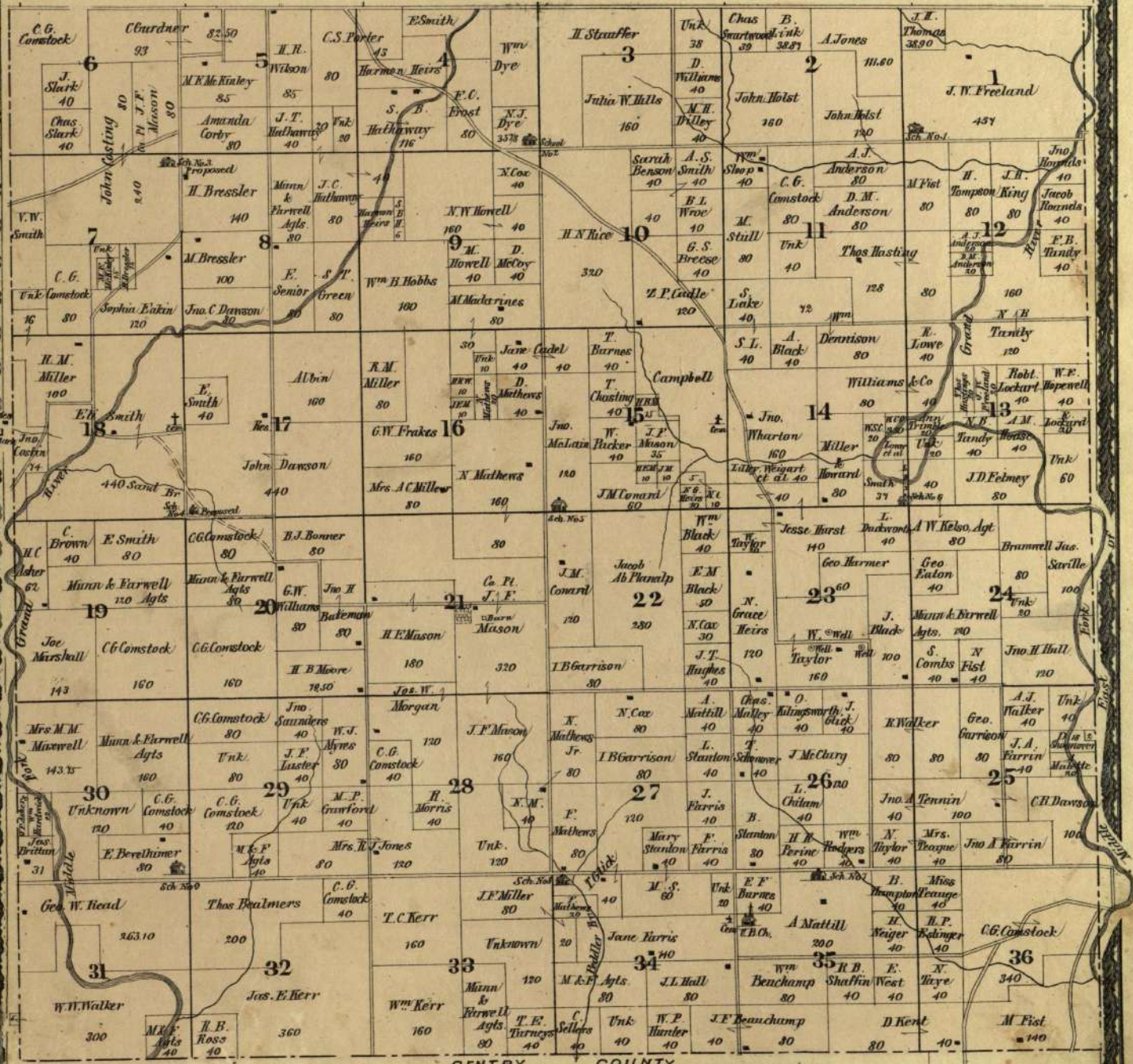
S T A T E



TOWNSHIP 65 NORTH RANGE 31 WEST.

OF THE 5TH PRINCIPAL MERIDIAN.

Scale 2 Inches to the Mile.

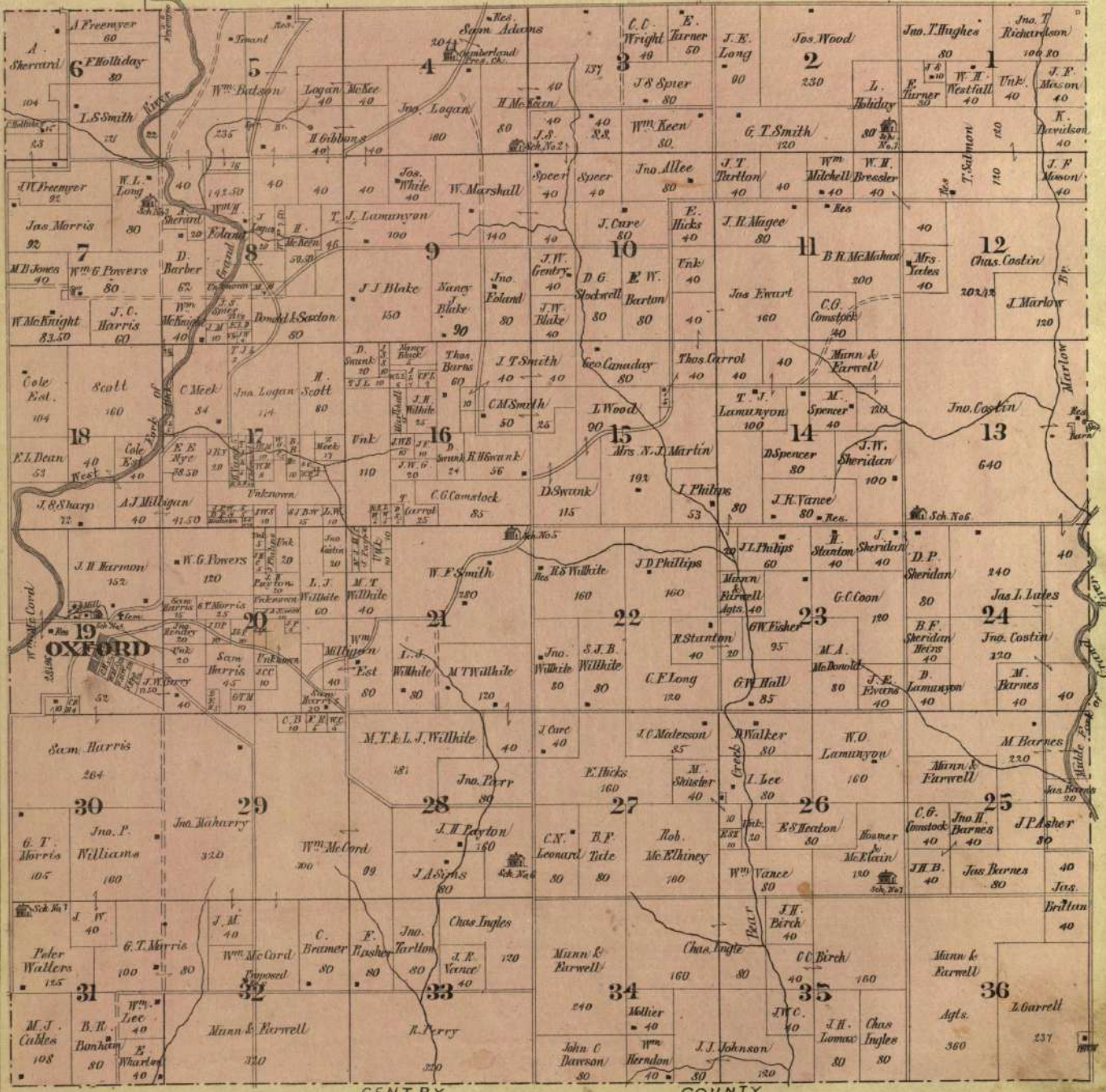


GENTRY COUNTY

TOWNSHIP 65 NORTH RANGE 32 WEST.

OF THE 5TH PRINCIPAL MERIDIAN.

Scale 2 Inches to the Mile.



GENTRY COUNTY

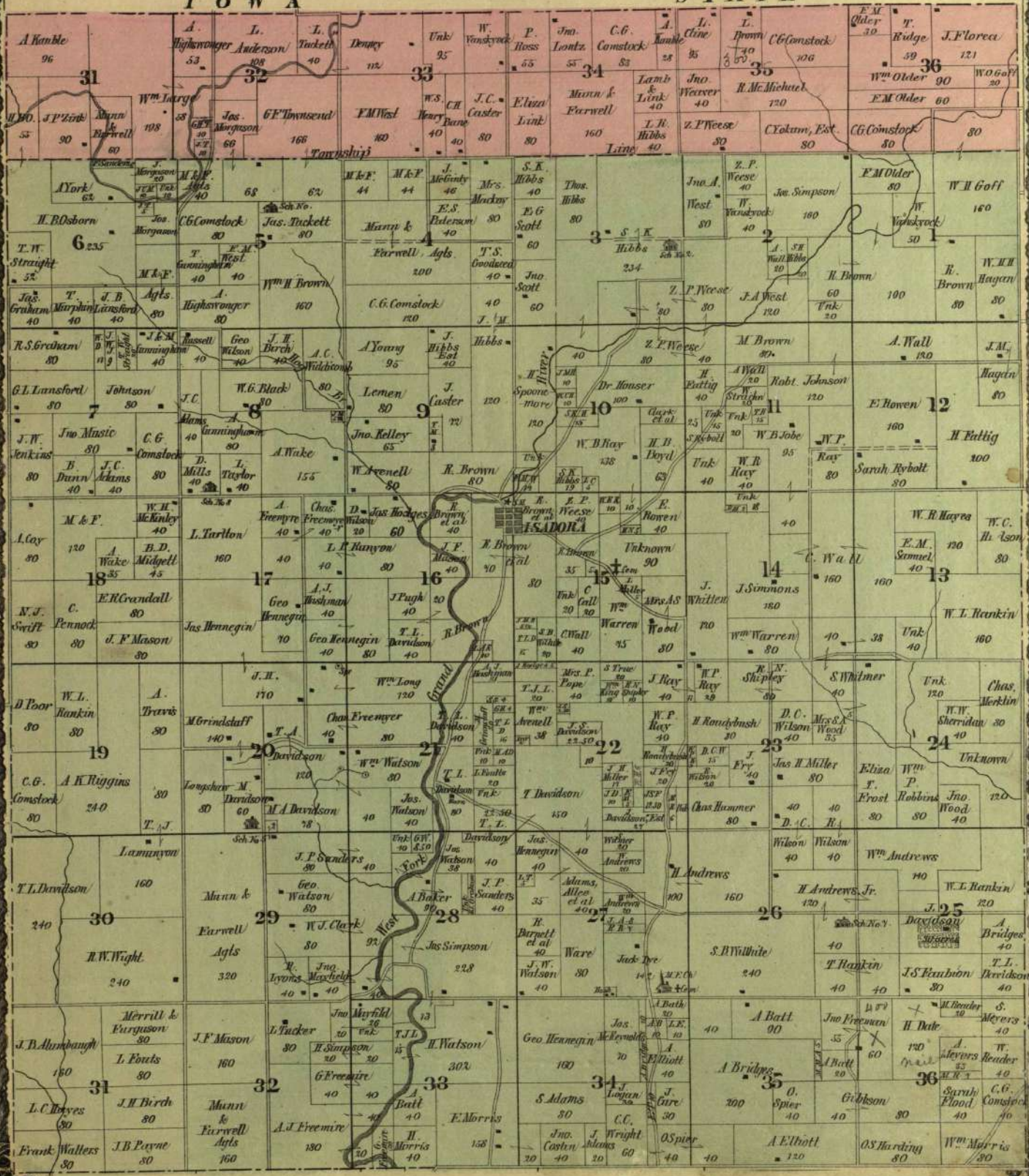
TOWNSHIP 66 & 67 NORTH RANGE 32 WEST.

OF THE 5TH PRINCIPAL MERIDIAN.

Scale: 2 Inches to the Mile.

I O W A

S T A T E



TOWNSHIP 65 66 & 67 NORTH RANGE 33 WEST.

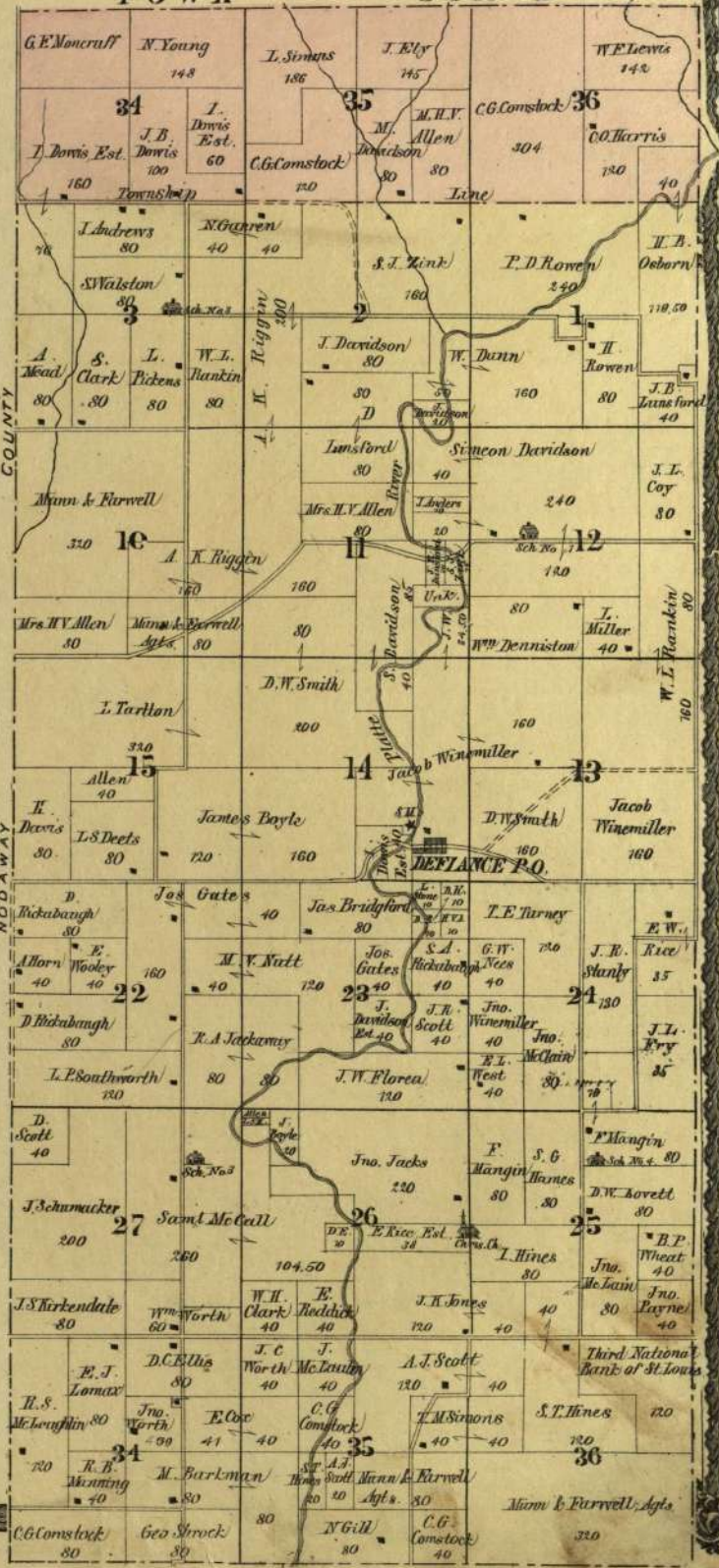
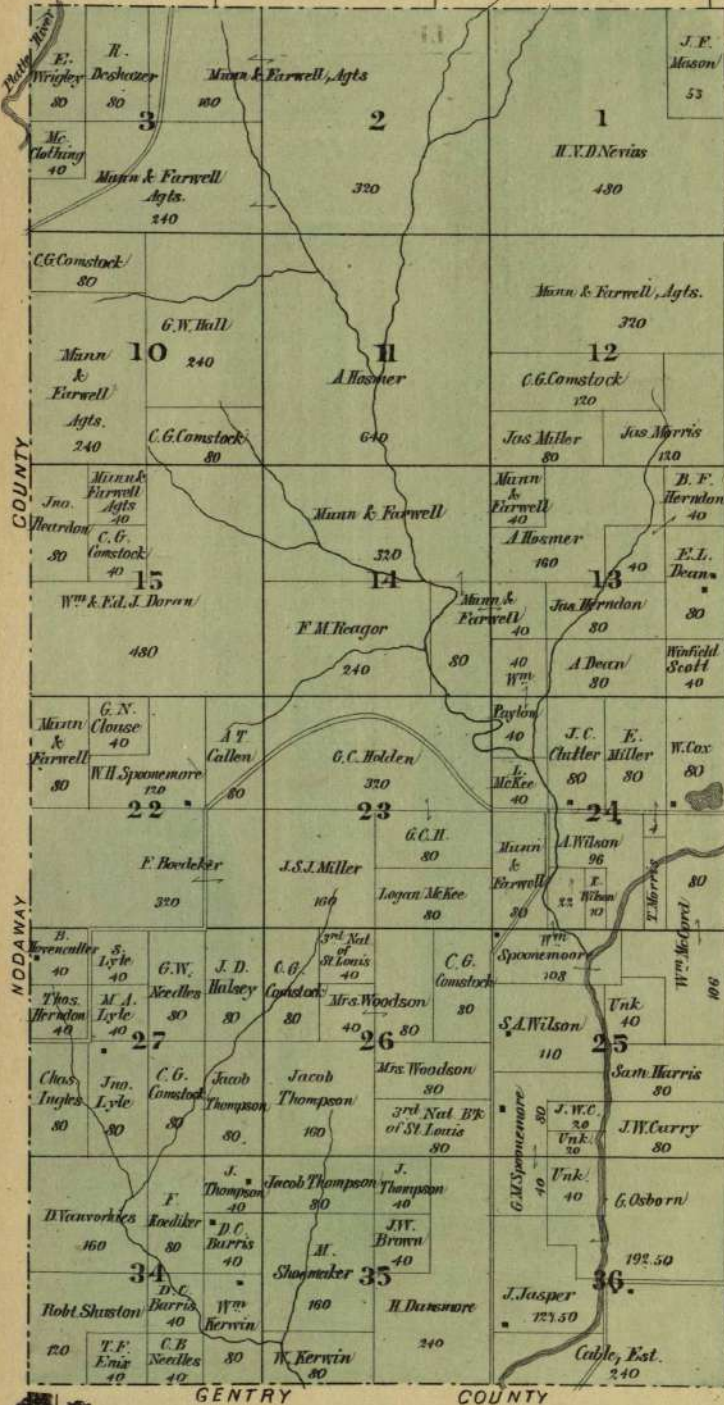
OF THE 5TH PRINCIPAL MERIDIAN.

Scale 2 Inches to the Mile.

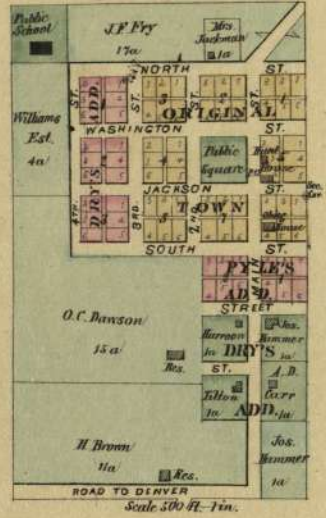
Town 66 & 67 North Range 33 West.

I O W A S T A T E

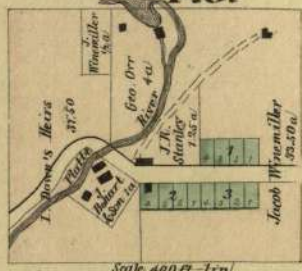
Town 65 North Range 33 West.



ALLENVILLE Allendale P.O.



DEFLANCE P.O.



ISADORA



GRANT CITY

Scale 400 ft. = 1 in.

